

# Table of Contents

- Statistics** ..... 1
- General Statistics** ..... 1
- Airspeed ..... 1
- Altitude ..... 1
- Vertical Speed ..... 2
- Attitude ..... 2
- Recording and Playback ..... 2
- Import and Export ..... 3
- Export to Google Earth ..... 3

# Statistics

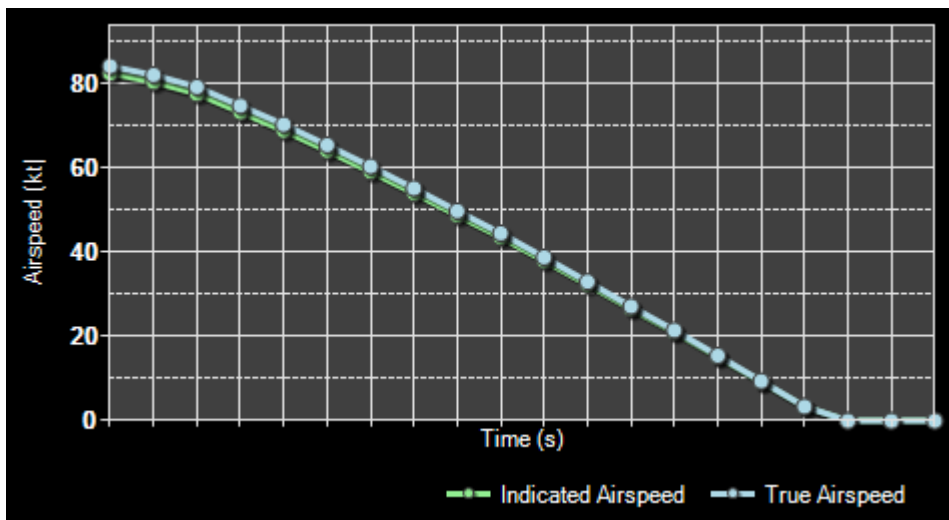
Keep all important graphs on one view including detailed approach graphs and landing report with export and replay functions including Google Earth export.

## General Statistics

In this section you get an overview about all important aircraft parameters.

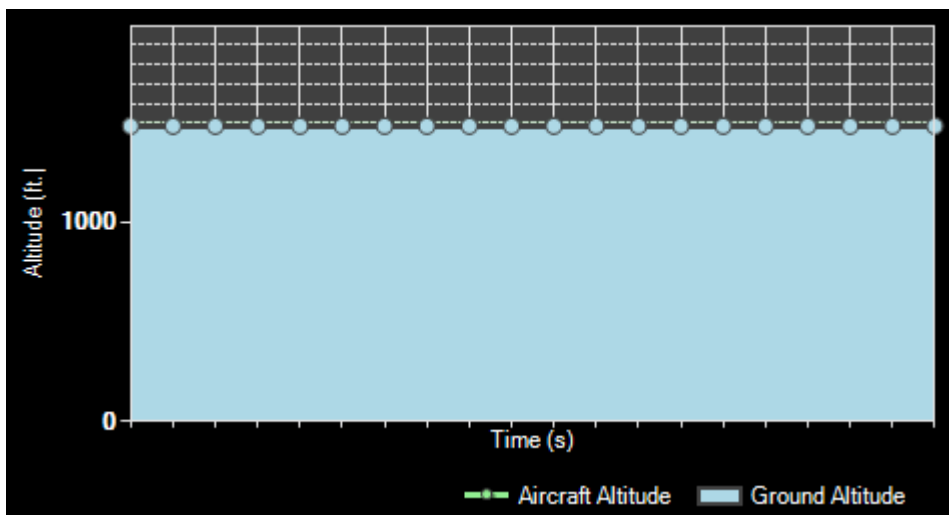
You can click on each of the graphs to show it maximized. Click on it again to revert it to normal size.

### Airspeed



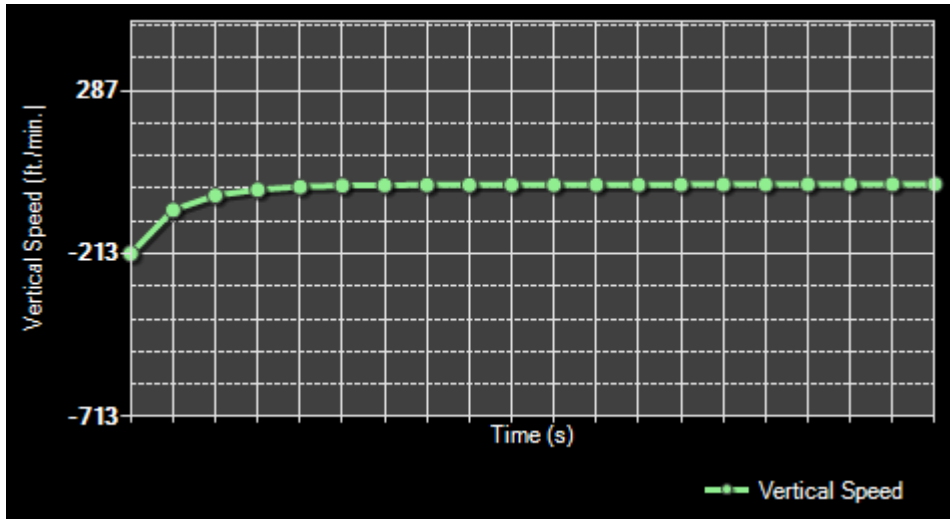
The first graph shows the current indicated and true airspeed.

### Altitude



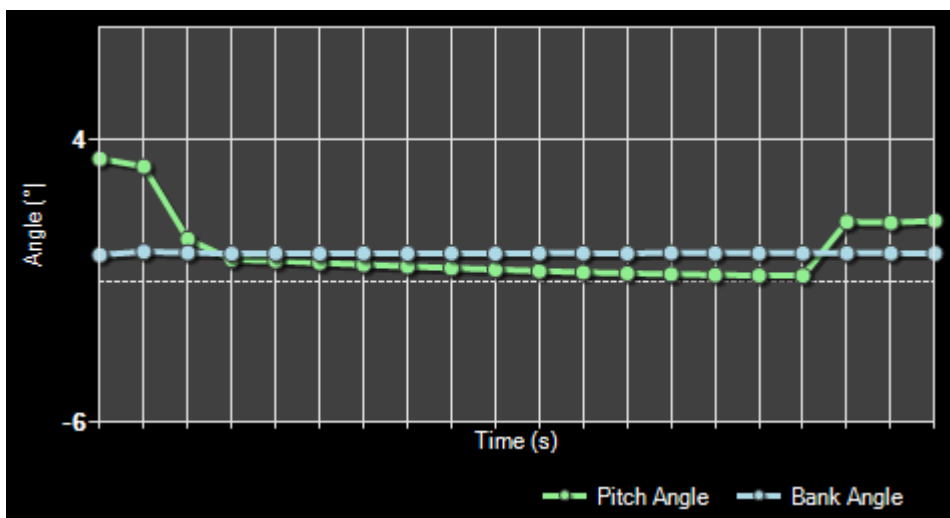
Here the aircraft altitude above mean sea level (MSL) as well as above ground is displayed.

### Vertical Speed



This graph shows the current vertical speed per minute.

### Attitude



And finally here the aircraft attitude is shown as bank and pitch angle.

### Recording and Playback



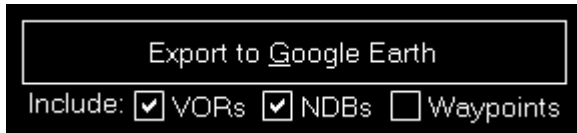
###

## Import and Export

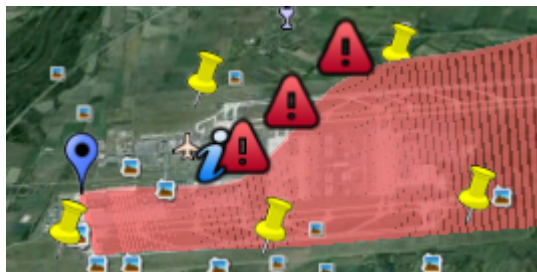


###

## Export to Google Earth



###



###

**FS-FlightControl Manual:**  
<https://www.fs-flightcontrol.com/en/manual/>

**PDF Generated on:**  
2020/02/15 00:38

